Jasper Park Graded Site

Graded Site Aerials
Utility Maps
FEMA Flood Map
Industrial Neighbors

Jasper ALABAMA INDUSTRIAL DEVELOPMENT BOARD

Growing Opportunities
Walker County
DEVELOPMENT AUTHORITY

Jasper Industrial Park - Site Location

Latitude: 33.820632 Longitude-87.258281

Growing Opportunities
Walker County Development Authority

Jasper Alabama Industrial Development Board

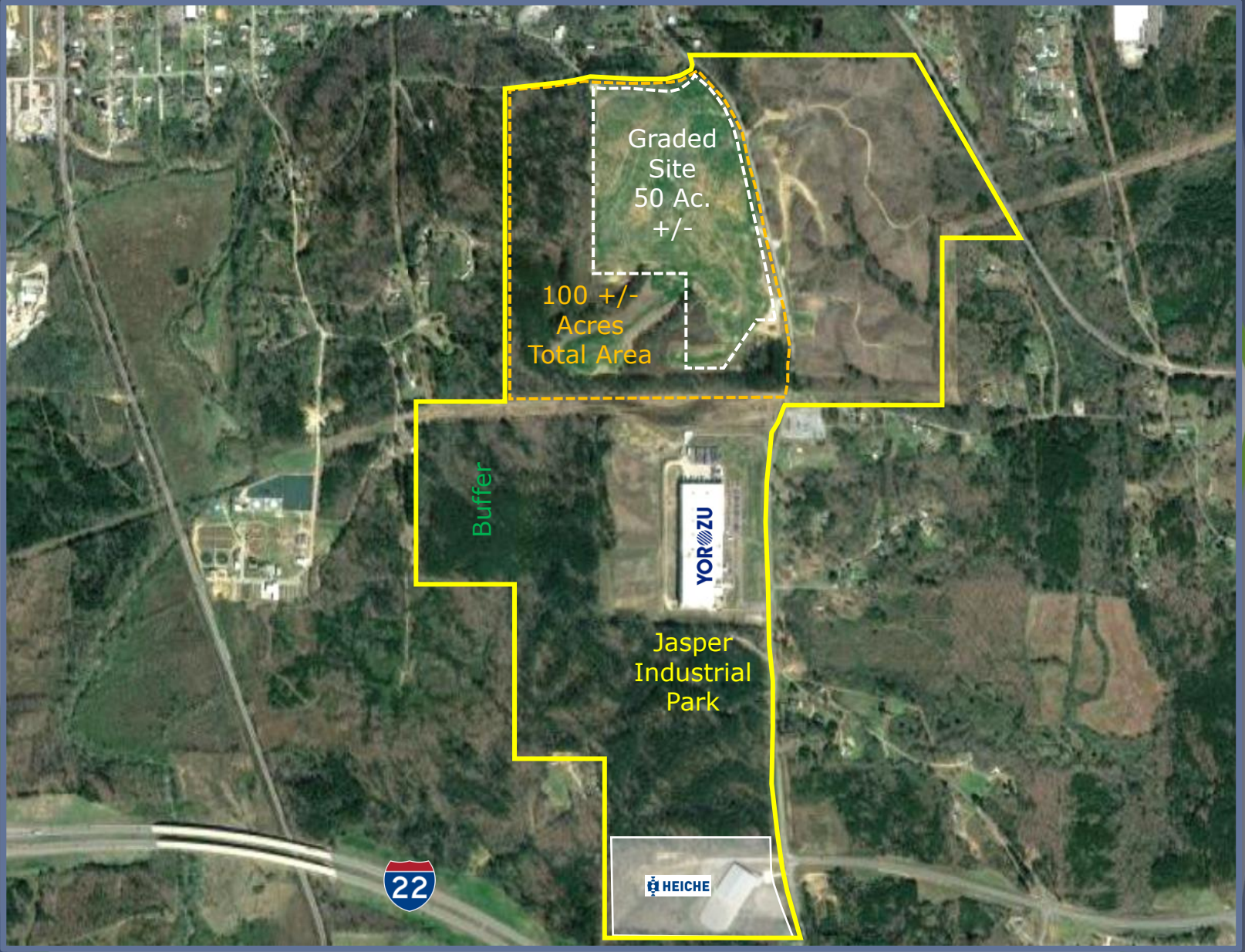

Graded Site - 50 Acres +/-
Total Area - 100 Acres +/-

Growing Opportunities
Walker County
Development Authority

Jasper
Alabama
Industrial Development Board

Graded Site – 50 Acres +/-

Growing Opportunities
Walker County
Development Authority

Jasper
Alabama
Industrial Development Board

Power

Alabama Power Company has both transmission and distribution infrastructure adjacent to the site. A new power sub-station is also located within 500' of the graded site.

Jasper Park Graded Site

Power Infrastructure

Growing Opportunities
Walker County
Development Authority

Jasper Alabama Industrial Development Board

Jasper Park Graded Site
Natural Gas Infrastructure

Growing Opportunities
Walker County Development Authority

Jasper Alabama Industrial Development Board

Water

Water is provided by the Jasper Utility Board via a 12" main that transitions to an 8" main adjacent to the Graded Site. The treatment plant can produce 18 MGD and current average demand is 10 MGD.

Jasper Park Graded Site

Water Infrastructure

Growing Opportunities
Walker County Development Authority

Jasper Alabama Industrial Development Board

Sewer

Sewer is provided by the Jasper Utility Board via a 10" gravity main adjacent to the Graded Site. The treatment plant can process 4.8 MGD and current average demand is 3.3 MGD

Jasper Park Graded Site
Sewer Infrastructure

Growing Opportunities
Walker County Development Authority

Jasper Alabama Industrial Development Board

LEGEND

SPECIAL FLOOD HAZARD AREAS (SFHAs) SUBJECT TO INUNDATION BY THE 1% ANNUAL CHANCE FLOOD

The 1% annual chance flood (100-year flood), also known as the base flood, is the flood that has a 1% chance of being equaled or exceeded in any given year. The Special Flood Hazard Area is the area subject to flooding by the 1% annual chance flood. Areas of Special Flood Hazard include Zones A, AE, AH, AO, AR, A99, V, and VE. The Base Flood Elevation is the water-surface elevation of the 1% annual chance flood.

ZONE A	No Base Flood Elevations determined.
ZONE AE	Base Flood Elevations determined.
ZONE AH	Flood depths of 1 to 3 feet (usually areas of ponding); Base Flood Elevations determined.
ZONE AO	Flood depths of 1 to 3 feet (usually sheet flow on sloping terrain); average depths determined. For areas of alluvial fan flooding, velocities also determined.
ZONE AR	Special Flood Hazard Area formerly protected from the 1% annual chance flood by a flood control system that was subsequently decertified. Zone AR indicates that the former flood control system is being restored to provide protection from the 1% annual chance or greater flood.
ZONE A99	Area to be protected from 1% annual chance flood by a Federal flood protection system under construction; no Base Flood Elevations determined.
ZONE V	Coastal flood zone with velocity hazard (wave action); no Base Flood Elevations determined.
ZONE VE	Coastal flood zone with velocity hazard (wave action); Base Flood Elevations determined.

FLOODWAY AREAS IN ZONE AE

The floodway is the channel of a stream plus any adjacent floodplain areas that must be kept free of encroachment so that the 1% annual chance flood can be carried without substantial increases in flood heights.

OTHER FLOOD AREAS

ZONE X	Areas of 0.2% annual chance flood; areas of 1% annual chance flood with average depths of less than 1 foot or with drainage areas less than 1 square mile; and areas protected by levees from 1% annual chance flood.

OTHER AREAS

ZONE X	Areas determined to be outside the 0.2% annual chance floodplain.
ZONE D	Areas in which flood hazards are undetermined, but possible.

COASTAL BARRIER RESOURCES SYSTEM (CBRS) AREAS

OTHERWISE PROTECTED AREAS (OPAS)

CBRS areas and OPAs are normally located within or adjacent to Special Flood Hazard Areas.

	1% annual chance floodplain boundary
	0.2% annual chance floodplain boundary
	Floodway boundary
	Zone D boundary
	CBRS and OPA boundary
	Boundary dividing Special Flood Hazard Areas of different Base Flood Elevations, flood depths or flood velocities.
513	Base Flood Elevation line and value; elevation in feet*
(EL 987)	Base Flood Elevation value where uniform within zone; elevation in feet*

* Referenced to the North American Vertical Datum of 1988

A — A	Cross section line
23 — 23	Transect line
87°07'45", 32°22'30"	Geographic coordinates referenced to the North American Datum of 1983 (NAD 83)
76 000mE	1000-meter Universal Transverse Mercator grid values, zone 16
600000 FT	5000-foot grid ticks: Alabama State Plane coordinate system, west zone (FIPSZONE 0102), Lambert Conformal Conic projection
DX5510 ×	Bench mark (see explanation in Notes to Users section of this FIRM panel)
• M1.5	River Mile

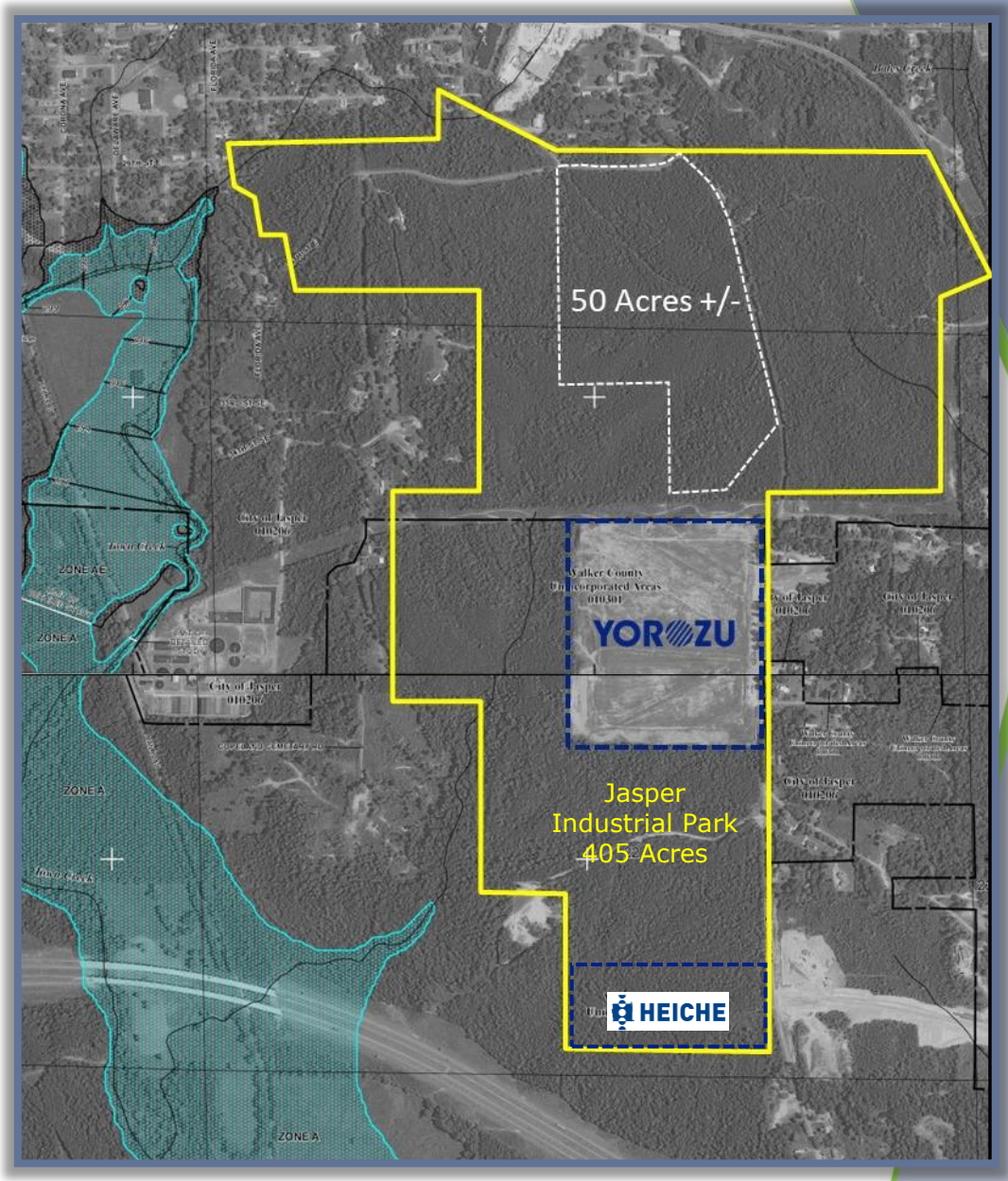

Jasper Graded Site Flood Map

Growing Opportunities
Walker County
Development Authority

Jasper
Alabama
Industrial Development Board

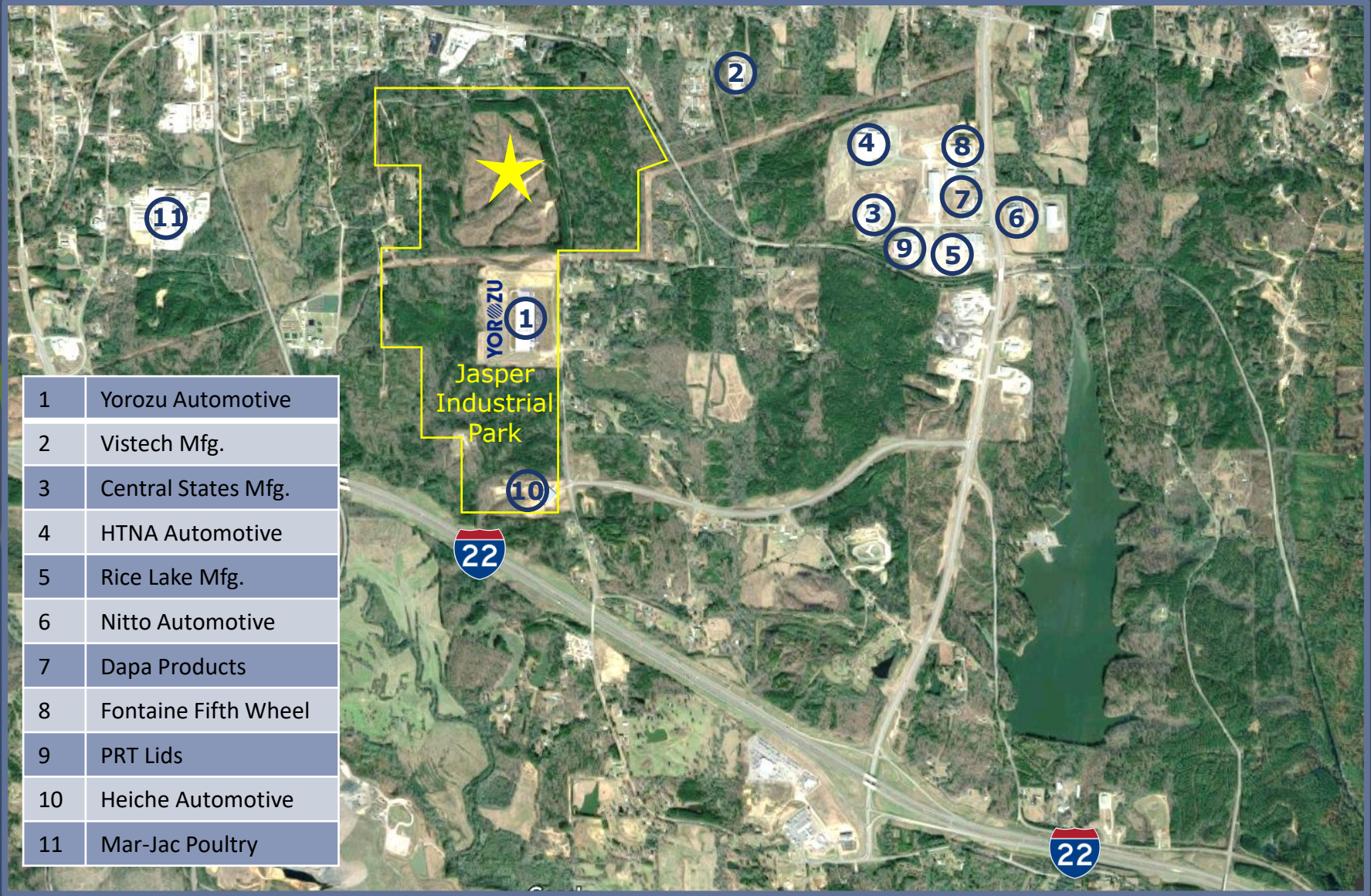

1	Yorozu Automotive
2	Vistech Mfg.
3	Central States Mfg.
4	HTNA Automotive
5	Rice Lake Mfg.
6	Nitto Automotive
7	Dapa Products
8	Fontaine Fifth Wheel
9	PRT Lids
10	Heiche Automotive
11	Mar-Jac Poultry

Jasper Graded Site - Neighbors

Thank You For Considering Walker County & the City of Jasper